
 GPS Map Camera

Guwahati, Assam, India
4JF9+P57, NH427, Borjhar, Guwahati, Mikir Para Chakardoi, Assam 781017, India
Lat 26.124395°
Long 91.617699°
25/06/24 12:42 PM GMT +05:30





 GPS Map Camera



Guwahati, Assam, India
4JF9+P57, NH427, Borjhar, Guwahati, Mikir Para Chakardoj, Assam 781017, India
Lat 26.124407°
Long 91.617707°
25/06/24 12:41 PM GMT +05:30





HEPATITIS B
Transmission from Mother-to-child is major route

- All pregnant women should get tested for Hepatitis B at healthcare facilities.
- All pregnant women tested positive for Hepatitis B to deliver at a healthcare facility.

All newborns should receive:

- Birth dose Hepatitis B vaccine
- Hepatitis B Immune Globulin...

 GPS Map Camera



Guwahati, Assam, India
4JF9+W3C, NH427, Borjhar, Guwahati, Mikir Para Chakardoi, Assam 781017, India
Lat 26.124777°
Long 91.617791°
25/06/24 12:34 PM GMT +05:30

Google



AZARA 30 BEDDED RURAL HOSPITAL (F.R.U.)
AZARA, KAMRUPE, ASSAM
আজারা ৩০শয্যে কামরুপে (এফ.ইউ.)
কামরুপে, অসম (ভাৰত)

NO PARKING
BY ORDER
ASSAM POLICE DEPARTMENT


GPS Map Camera

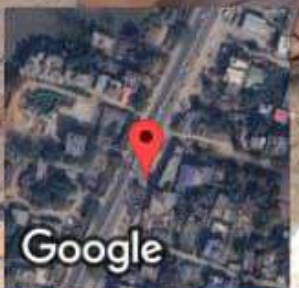


Guwahati, Assam, India
4JF9+W3C, NH427, Borjhar, Guwahati, Mikir Para Chakardoi, Assam 781017, India
Lat 26.124779°
Long 91.617872°
25/06/24 12:31 PM GMT +05:30

Google



 GPS Map Camera



Guwahati, Assam, India
4JF9+W3C, NH427, Borjhar, Guwahati, Mikir Para Chakardoi, Assam 781017, India
Lat 26.124773°
Long 91.617985°
25/06/24 12:30 PM GMT +05:30