




 **GPS Map**  
**Camera Lite**

4JQG+JPG, Dharapur, Guwahati, Assam 781017, India 

Latitude  
26.13926154°

Longitude  
91.62673832°

Local 08:59:36 AM  
GMT 03:29:36 AM

Altitude 50 meters  
Thursday, 12.03.2026



GPS Map Camera

Guwahati, Assam, India 

4jqg+jpg, Dharapur, Guwahati, Assam 781017, India

Lat 26.139049° Long 91.626897°


Monday, 09/03/2026 11:16 AM GMT +05:30



Google



GPS Map Camera

Guwahati, Assam, India 

4jqg+jpg, Dharapur, Guwahati, Assam 781017, India

Lat 26.13904° Long 91.626889°

Monday, 09/03/2026 11:00 AM GMT +05:30



Google




GPS Map Camera



**Guwahati, Assam, India**   
4jqg+jpg, Dharapur, Guwahati, Assam 781017, India  
Lat 26.139353° Long 91.62657°  
Friday, 06/03/2026 12:05 PM GMT +05:30



GPS Map Camera

Guwahati, Assam, India   
4jqg+jpg, Dharapur, Guwahati, Assam 781017, India  
Lat 26.139332° Long 91.62655°  
Friday, 06/03/2026 12:05 PM GMT +05:30





GPS Map Camera

Loading...

Saturday, 07/03/2026 09:02 AM GMT  
+05:30



Google



GPS Map Camera

Dharapur, Assam, India 🇮🇳

Azara, Dharapur, Assam 781017, India

Lat 26.139263, Long 91.626793

Saturday, 07/03/2026 09:09 AM GMT+05:30

Note : Captured by GPS Map Camera



GPS Map Camera



Dharapur, Assam, India 🇮🇳

Azara, Dharapur, Assam 781017, India


Lat 26.139251, Long 91.626875

Saturday, 07/03/2026 09:41 AM GMT+05:30

Note : Captured by GPS Map Camera



 **GPS Map**  
**Camera Lite**

4JQG+JPG, Dharapur, Guwahati, Assam 781017, India 

Latitude

26.13927425°

Local 08:44:33 AM

GMT 03:14:33 AM


Longitude

91.6267202°

Altitude 50 meters

Monday, 09.03.2026



4JQG+JPG, Dharapur, Guwahati, Assam 781017, India 

Latitude

26.13932479°

Local 08:44:57 AM

GMT 03:14:57 AM

Longitude


91.62673637°

Altitude 50 meters

Monday, 09.03.2026



GPS Map Camera

Guwahati, Assam, India   
4jqg+jpg, Dharapur, Guwahati, Assam 781017, India  
Lat 26.139337° Long 91.626634°  
Friday, 06/03/2026 11:44 AM GMT +05:30



Google



GPS Map Camera

# Guwahati, Assam, India 🇮🇳

4jqg+jpg, Dharapur, Guwahati, Assam 781017, India

Lat 26.139255° Long 91.626588°

Friday, 06/03/2026 12:12 PM GMT +05:30




Google



GPS Map Camera




Guwahati, Assam, India   
4jqg+jpg, Dharapur, Guwahati, Assam 781017, India  
Lat 26.139332° Long 91.62655°  
Friday, 06/03/2026 12:05 PM GMT +05:30



GPS Map Camera



**Guwahati, Assam, India**   
4jqg+jpg, Dharapur, Guwahati, Assam 781017, India  
Lat 26.139324° Long 91.626634°  
Friday, 06/03/2026 12:10 PM GMT +05:30



GPS Map Camera



**Guwahati, Assam, India** 🇮🇳  
4jqg+jpg, Dharapur, Guwahati, Assam 781017, India  
Lat 26.139326° Long 91.62665°  
Friday, 06/03/2026 11:54 AM GMT +05:30



পশ্চিম গুৱাহাটী মহাবিদ্যালয়  
WEST BENGAL  
GUWAHATI MAHAVIDYALAYA

GPS Map Camera



Guwahati, Assam, India 🇮🇳  
4jqg+jpg, Dharapur, Guwahati, Assam  
781017, India  
Lat 26.13929° Long 91.626568°  
Friday, 06/03/2026 12:06 PM GMT +05:30